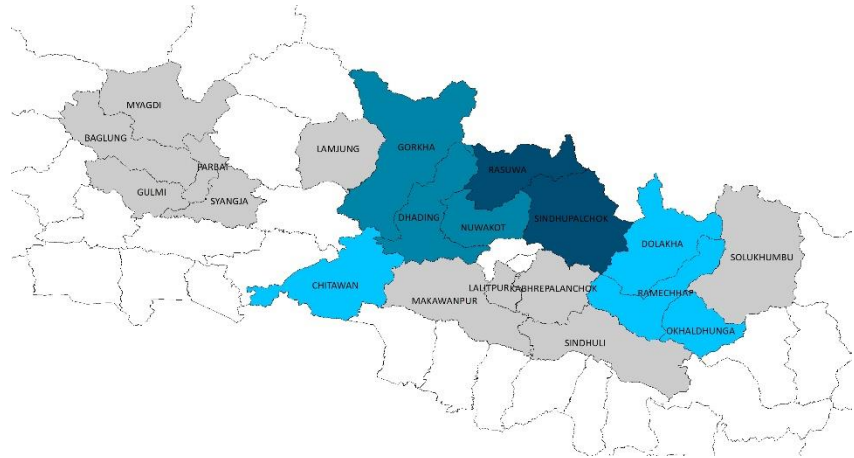


CAT-3 Households Caseload\*

District	# CAT-3 HHs
Rasuwa	1077
Sindhupalchok	913
Gorkha	528
Nuwakot	417
Dhading	421
Okhaldhunga	200
Ramechhap	172
Chitwan	102
Dolakha	105
Other	374
<b>Total</b>	<b>4309</b>



\*From 20 districts

**2163**

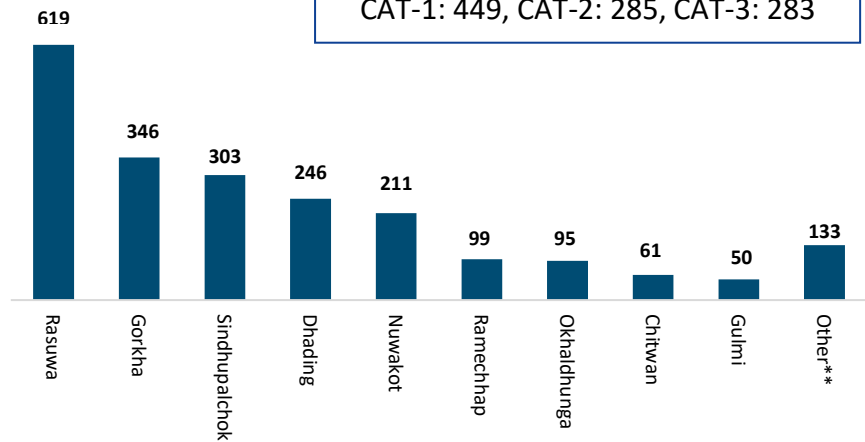
HHs that received land certificate

As of 23rd September 2019

Was **2157**  
In 14<sup>th</sup> July 2019

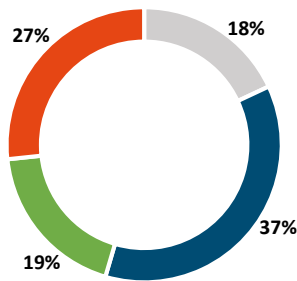
**Geo-assessments (Total 1017)**

CAT-1: 449, CAT-2: 285, CAT-3: 283

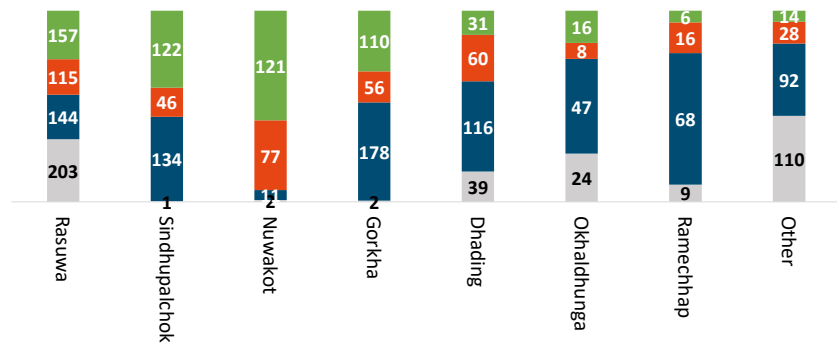


\*\*Other districts include: Makwanpur – 20, Kavrepalanchok -38, Parbat – 16, Syangja – 14, Lalitpur – 10, Baglung – 10, Solukhumbu – 9, Lamjung – 9 & Sindhuli – 7

Tranche details of Relocated beneficiaries



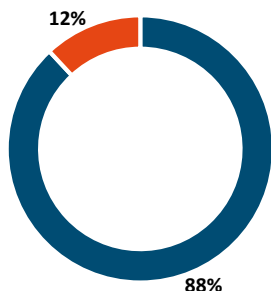
■ Not Received-390 ■ Tranche 1-787  
■ Tranche 2-406 ■ Tranche 3-577



Other districts include: Chitwan, Solukhumbu, Kavrepalanchok, Parbat, Makwanpur, Lalitpur, Sindhuli, Lamjung, Gulmi, Syangja, Baglung, Dolakha, Myagdi, Tanahun

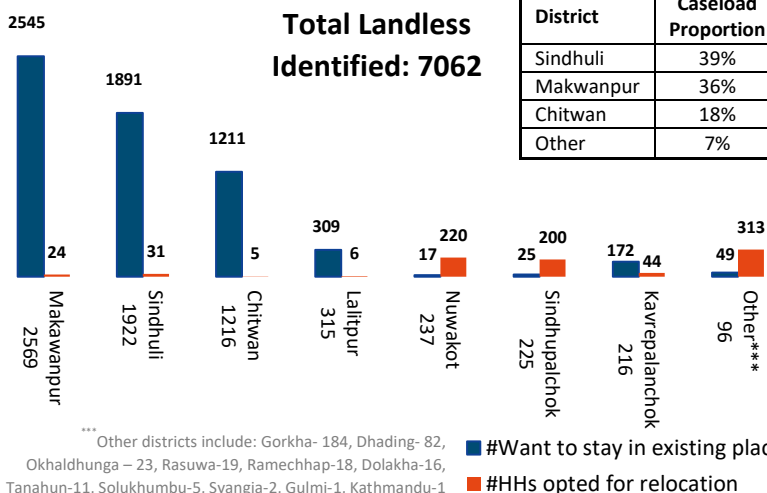
■ Not Received ■ 1st tranche  
■ 2nd tranche ■ 3rd tranche

## Landless Data Collection Overview



- HHs want to stay in existing place-6219
- HHs opted for relocation-843

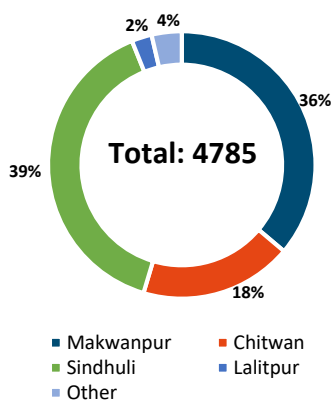
## Total Landless Identified: 7062



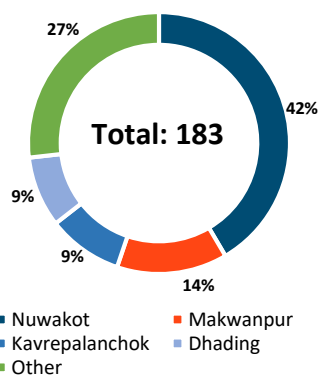
District	Caseload Proportion
Sindhuli	39%
Makwanpur	36%
Chitwan	18%
Other	7%

## Landless Facilitation Progress

### Landless HHs approved from DCC to stay in the existing place



### Landless HHs who have purchased land



District	Landless HHs approved from DCC	Landless HHs who have purchased land	Remaining HHs to be approved/relocated
Makwanpur	1730	25	814
Sindhuli	1880	5	37
Chitwan	884	0	332
Nuwakot	0	76	161
Sindhupalchok	8	1	216
Kavrepalanchok	104	17	95
Gorkha	16	23	145
Lalitpur	117	0	198
Dhading	46	16	20
Okhaldhunga	0	10	13
Rasuwa	0	8	11
Other	0	2	52
<b>Total</b>	<b>4785</b>	<b>183</b>	<b>2094</b>

Other districts include: Okhaldhunga, Ramechhap, Dolakha, Tanahun, Solukhumbu, Syangja, Gulmi, Kathmandu

## Technical Support

District	# Integrated Settlement (IS) Approved	# Estimated HHs covered	# DS II supported IS	# Other DS II Sites	# Total HHs supported by DS II	# DS II Site Plans Completed	
						#	%
Sindhupalchok	11	517	1	0	14	1	100%
Dolakha	3	317	0	0	0	0	0%
Gorkha	1	140	1	3	11	3	75%
Rasuwa	0	0	5	0	218	5	100%
Dhading	0	0	2	0	38	2	100%
Makwanpur	0	0	2	0	20	0	0%
Okhaldhunga	0	0	2	0	41	1	50%
Baglung	0	0	1	0	10	1	100%
Nuwakot	0	0	1	0	14	1	100%
Ramechhap	0	0	1	0	23	0	0%
Syangja	0	0	1	0	14	0	0%
<b>Total</b>	<b>15</b>	<b>974</b>	<b>17</b>	<b>3</b>	<b>403</b>	<b>14</b>	<b>70%</b>

\*DSII technical support to IS includes site planning, DPR & TA for reconstruction  
\*\* Ad hoc support such as site plan, slope management, drainage system etc. E.g. Kerajuja

## Protection Support

Districts	# Sites	# Trainings to be Provided	Provided Trainings		# First Grant Instalment	# Second Grant Instalment
			#	%		
Nuwakot	6	11	25	69%	120,750	135,000
Okhaldhunga	4	4	20	83%	158,750	0
Sindhupalchok	3	4	14	78%	79,750	254,250
Rasuwa	4	10	14	58%	40,500	134,250
Gorkha	2	6	6	50%	80,250	0
Chitwan	4	11	13	54%	120,000	0
Kavrepalanchok	1	1	5	83%	39,500	120,250
Ramechhap	1	2	4	67%	0	0
Parbat	1	4	2	33%	0	0
Makwanpur	2	8	4	33%	0	0
Dhading	1	3	3	50%	41,250	0
<b>Total</b>	<b>29</b>	<b>64</b>	<b>110</b>	<b>63%</b>	<b>680,000</b>	<b>643,750</b>

\*grants provided by DSII & implemented by Her Safety group with the aim of utilizing the grant based on the specific protection need of the community