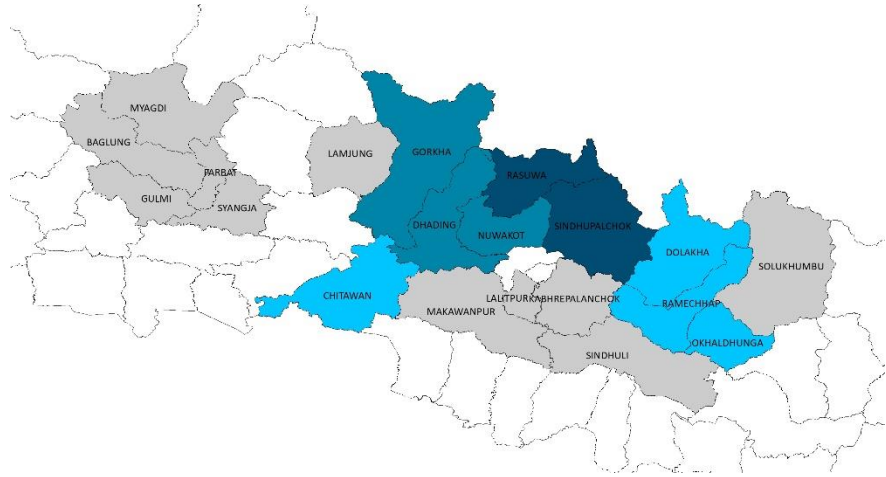


CAT-3 Households Caseload*

District	# CAT-3 HHs
Rasuwa	1077
Sindhupalchok	913
Gorkha	528
Nuwakot	417
Dhading	421
Okhaldhunga	200
Ramechhap	172
Chitwan	102
Dolakha	105
Other	339
Total	4274



*From 20 districts

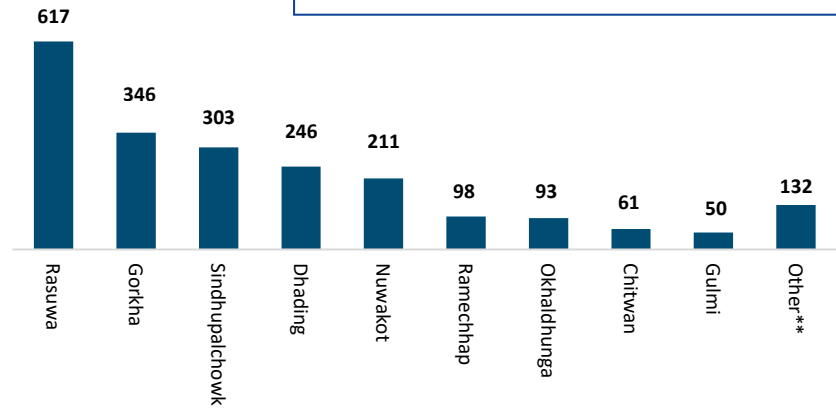
2158

HHs that received
land certificate
As of 5th August 2019

Was
2125
In 12th July 2019

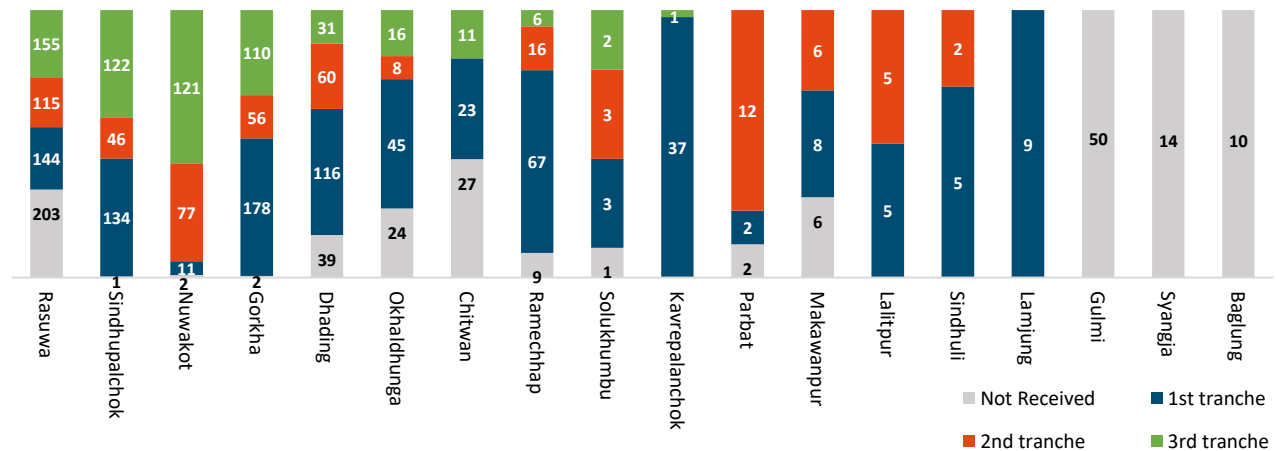
Geo-assessments (Total 996)

CAT-1: 444, CAT-2: 275, CAT-3: 277

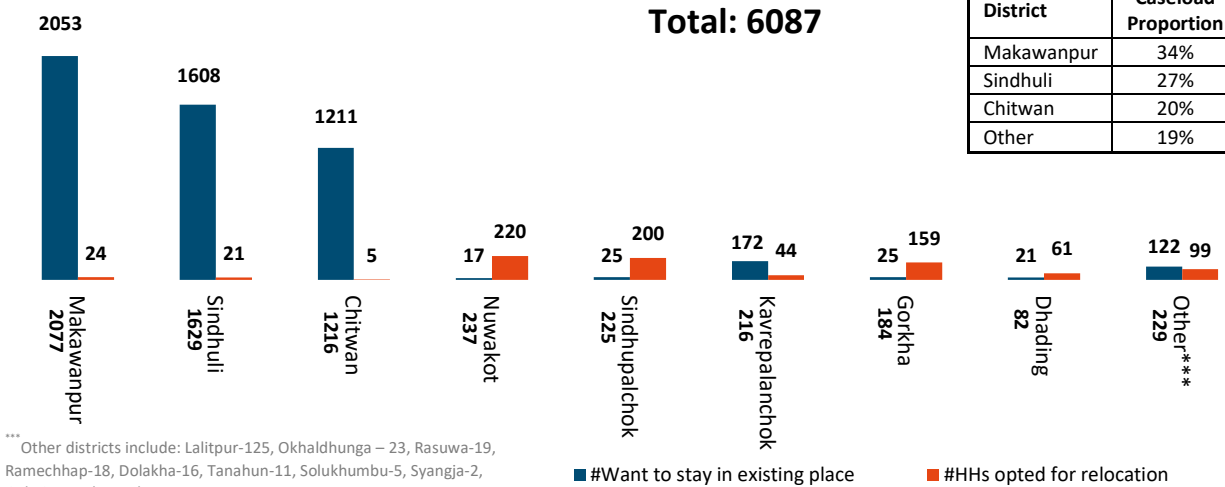


**Other districts include: Makawanpur – 20, Kavrepalanchok -38, Parbat – 16, Syangja – 14, Lalitpur – 10, Baglung – 10, Solukhumbu – 9, Lamjung – 9 & Sindhuli – 7

Tranche details of Relocated beneficiaries



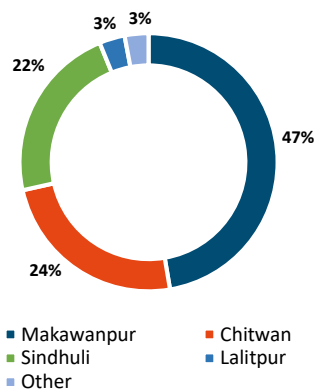
Landless Data Collection Overview



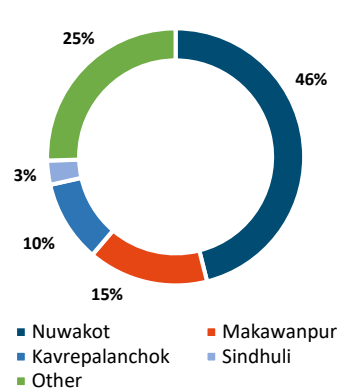
District	Caseload Proportion
Makawanpur	34%
Sindhuli	27%
Chitwan	20%
Other	19%

Landless Progress

Landless HHs approved from DCC to stay in the existing place



Landless HHs who have purchased land



District	Landless HHs approved from DCC	Landless HHs who have purchased land	Remaining HHs to be approved/relocated
Makawanpur	1730	25	322
Sindhuli	815	5	809
Chitwan	884	0	332
Nuwakot	0	76	161
Sindhupalchok	8	1	216
Kavrepalanchok	64	17	135
Gorkha	16	23	145
Lalitpur	117	0	8
Dhading	21	3	58
Okhaldhunga	0	5	18
Rasuwa	0	8	11
Other	0	2	52
Total	3655	165	2267

Other districts include: Okhaldhunga, Ramechhap, Dolakha, Tanahun, Solukhumbu, Syangja, Gulmi, Kathmandu

Technical Support

District	# Site	# Integrated Settlement	# Total HHs	# Complete site plans	# Planned Site
Rasuwa	5	5	218	4	1
Gorkha	4	1	11	3	1
Dhading	2	2	38	2	0
Makawanpur	2	2	20	0	2
Okhaldhunga	2	2	41	1	1
Baglung	1	1	10	1	0
Nuwakot	1	1	14	1	0
Ramechhap	1	1	23	0	1
Sindhupalchok	1	1	14	1	0
Syangja	1	1	14	0	1
Total	20	17	403	13	7

Protection Support

Districts	#of Sites	# of Provided Trainings	#First Grant Instalment
Nuwakot	7	16	2
Okhaldhunga	4	12	2
Sindhupalchowk	3	11	2
Rasuwa	2	9	1
Gorkha	2	6	2
Chitwan	3	4	1
Kavrepalanchok	1	4	1
Ramechhap	1	2	0
Parbat	1	2	0
Makawanpur	1	1	0
Dhading	1	1	0
Total	26	68	11